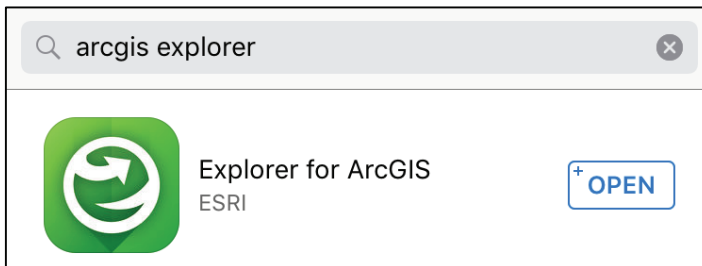


iOS Free Map App Download Instructions

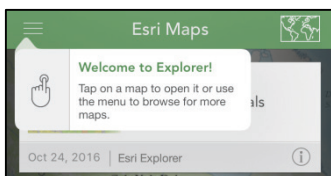
1) Go to iTunes App Store and search for **ArcGIS Explorer** and **Install** it for free.



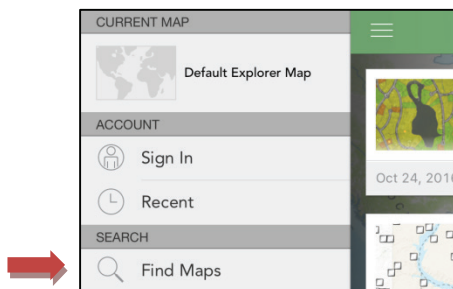
2) When the first screen comes up, at the bottom choose **Continue Without Signing In**.



3) When the **ESRI Maps** screen comes up, choose the **upper left menu**.

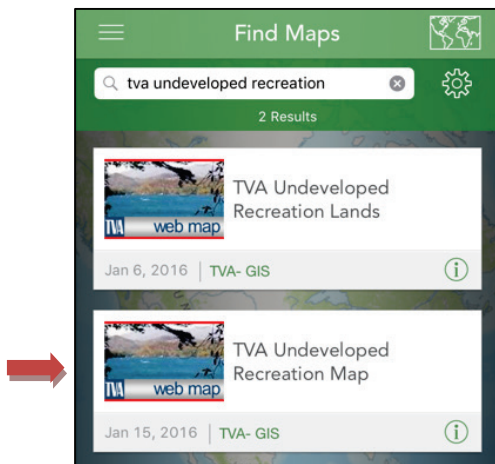


4) Choose **Find Maps** next to the magnifying glass.

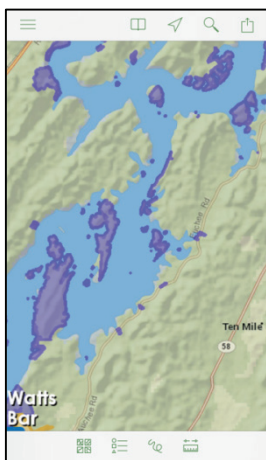


5) Search for **TVA Undeveloped Recreation**.

6) If there are two choices, **click** the second small map image to view the correct map named **TVA Undeveloped Recreation Map**. (The *TVA Undeveloped Recreation Lands* option will be retired.)











7) Click on the small map image to view the map.



iOS Free Map App Usage Instructions

The following is an explanation of the buttons on an iOS device:

	Bookmarks for each reservoir		Change the background base map
	Zoom to your current GPS location		View the map legend
	Search for a location (such as Dayton, TN)		Draw on the map
	Share the map		Tools such as measuring distance or area