





TVA Songbird Trail Norris Reservoir

-  Trail Heads
-  Fishing Berm
-  Canoe Launch
-  Restrooms

 Trail - 2 Mile Loop

0 250 500 1,000
Feet


06/09/2016
1-800-TVA-LAND



Source: Esri, DigitalGlobe, GeoEye, i-cubed, USDA, USGS, AEX, Getmapping, Aerogrid, IGN, IGP, swisstopo, and the GIS User Community